






PUBLIC REALM PROJECTS (PARKING DESIGN)



LEGEND

-  Existing single red line
-  Existing red route bay
-  Existing single yellow line
-  Proposed double yellow lines

Revision details	By	Date	Suffix
			A
			B

Project ID / name

1314Q1_LOCAL_PARKING_AMENDMENTS

Drawing title

CHESTERFIELD_WAY
PROPOSED_AAT_WAITING_RESTRICTIONS

Layout

APPENDIX_2

Scale

1:500_AT_A3

File Name

1314Q1_Chesterfield Way 018_0.2.dwg

Drawn	Designed	Checked	Approved
MH	MH	TW	TW
22/04/13	22/04/13	14/05/13	14/05/13

This map is based on Ordnance Survey material with the permission of Ordnance Survey on behalf of the Controller of Her Majesty's Stationary Office © Crown copyright. Unauthorised reproduction infringes Crown copyright and may lead to prosecution or civil proceedings. (0100019252) 2013

